Case Study: Tsunami

North Western Coast of Sumatra





Study site: tsunami

Lat: 5 06 45.70 N; Long: 95 20 38.38 E

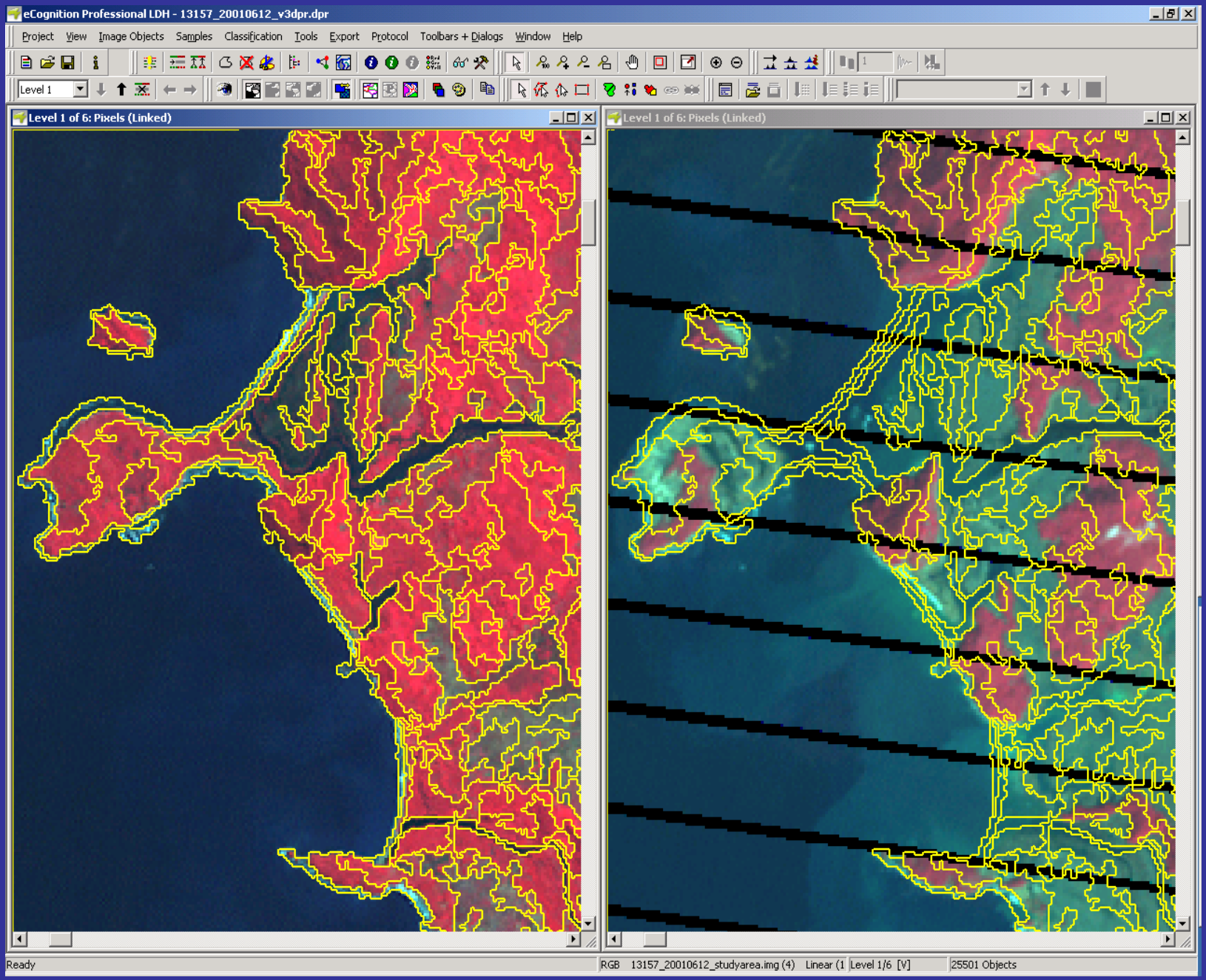
eCognition Professional LDH - 13157_20010612_v3dpr.dpr
Project View Image Objects Samples Classification Tools Export Protocol Toolbars + Dialogs Window Help
Level 1
Level 1 of 6: Pixels (Linked)
Level 1 of 6: Pixels (Linked)
Ready
RGB 13157_20010612_studyarea.img (4) Linear (1 Level 1/6 [V]
25501 Objects

June 12, 2001



Dec 9, 2004

SLC_off



Dec 9, 2004

Gap Filled

Study site: tsunami

Lat: 5 06 45.70 N; Long: 95 20 38.38 E



June 12, 2001



Dec 9, 2004

SLC_off

Dec 9, 2004

Gap Filled

Study site: tsunami

Lat: 5 06 45.70 N; Long: 95 20 38.38 E